


**2018 Eagles Parade  
Traffic & Parking Impacts**

**6 PM 2/7/18 thru 6 PM 2/8/18**

— Parking Restrictions
 

Map represents full extent of parking restrictions  
but many/most begin at 6:00PM Wed



21st & 22nd Street wil remain open to traffic during parade buildout

**2018 Eagles Parade  
Traffic & Parking Impacts**

**Buildout**

**2/6/18 & 2/7/18**  
**10 AM - 3 PM & 6 PM - 10 PM**

**Legend**

 Street Closures



 **City of Philadelphia**

MARTIN LUTHER KING DR

SPRING GARDEN ST

N 24TH ST

PARK TOWNE PL

N 22ND ST

VINE STREET EXPY RAMPA

VINE STREET EXPY RAMPB

VINE STREET EXPY RAMPD

VINE STREET EXPY RAMP C

STREET EXPY RAMPD

STREET EXPY RAMP C

N 23RD ST

SUMMER ST

N VAN PELT ST

HAMILTON ST

N 21ST ST

PENNSYLVANIA AVE

BENJAMIN FRANKLIN PKWY

N 20TH ST

NECTARINE ST

HAMILTON CIR

SHAMOKIN ST

CALLOWHILL ST

CARLTON ST

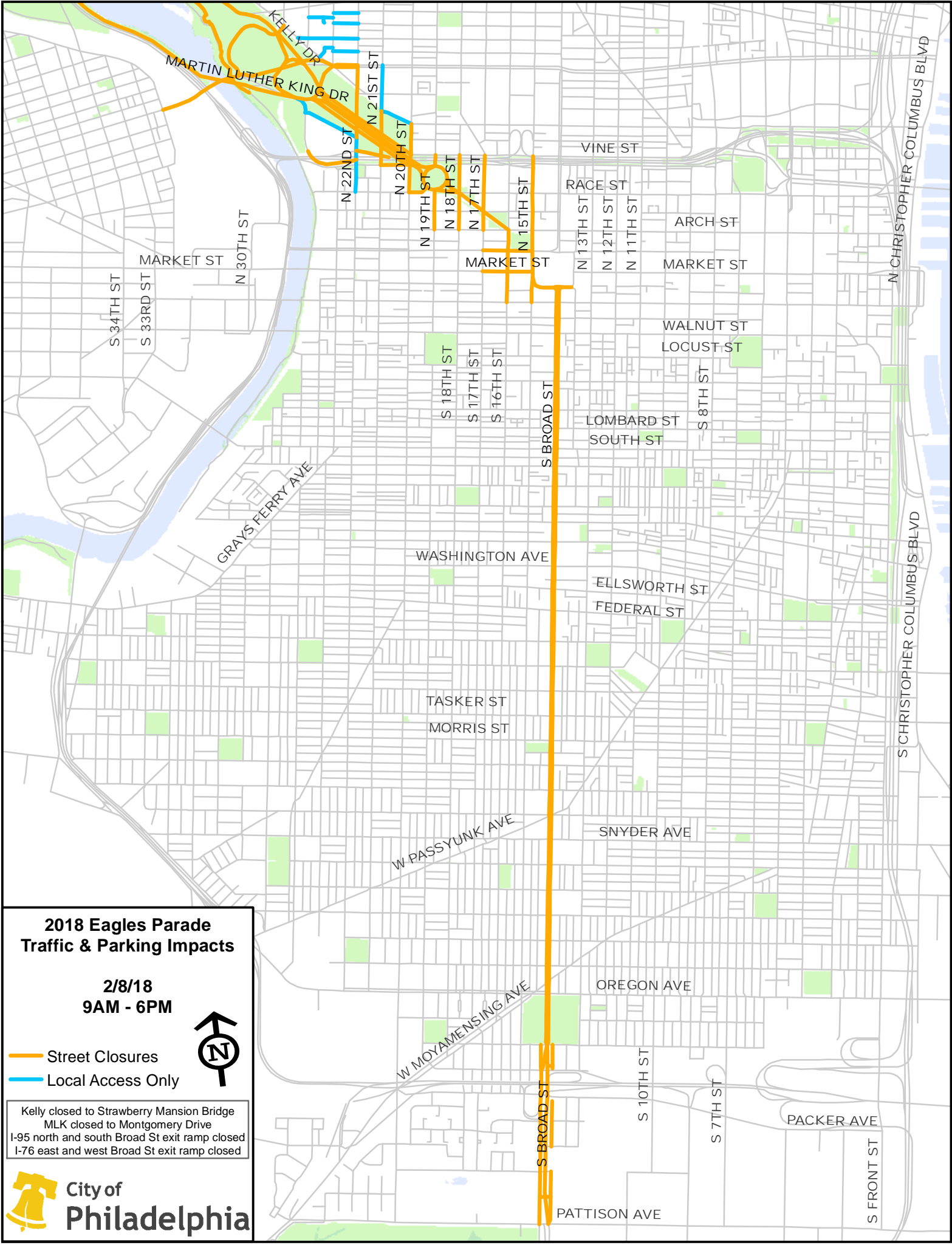
WOOD ST

VINE ST

WINTER ST

N 19TH ST





**2018 Eagles Parade  
Traffic & Parking Impacts**

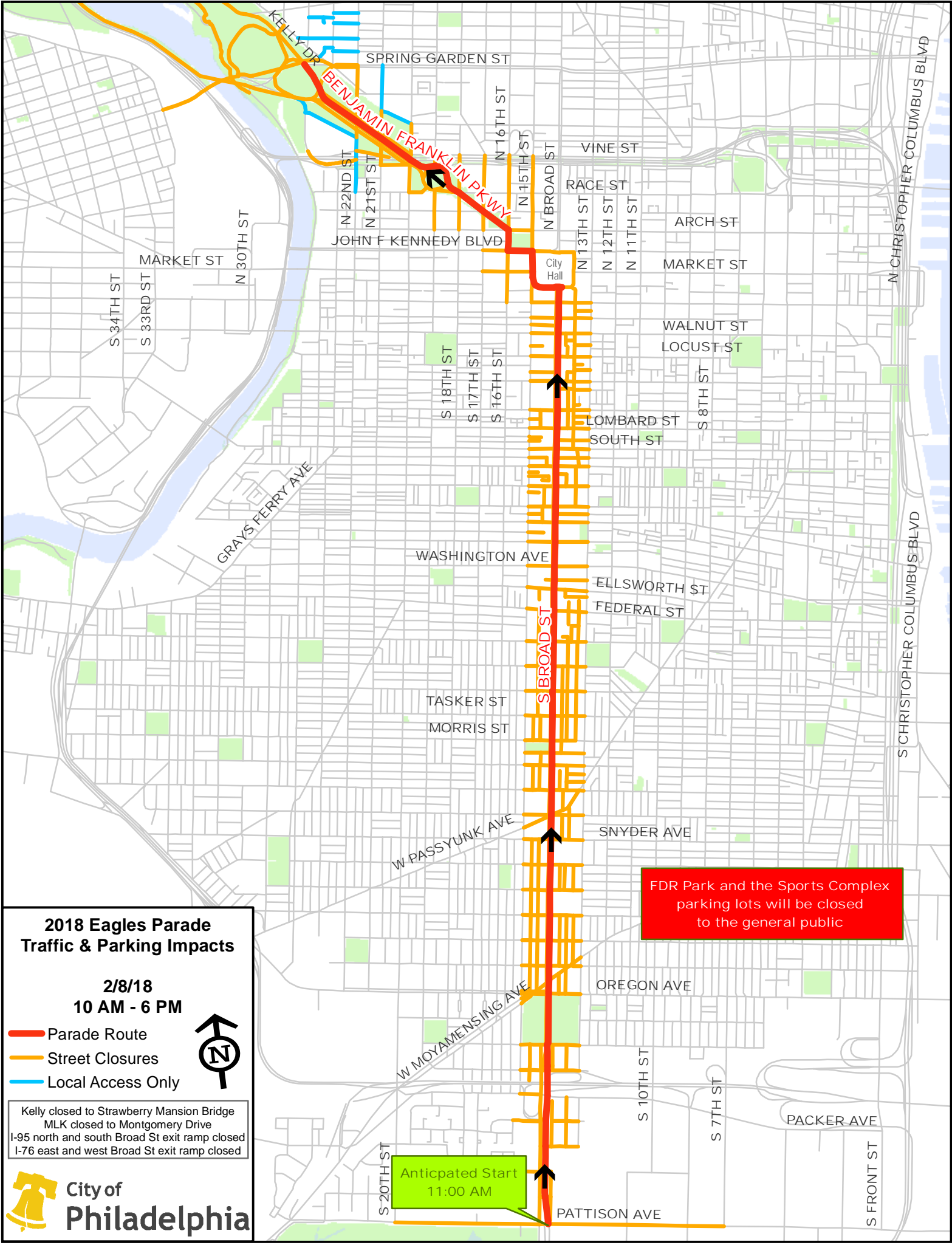
**2/8/18  
9AM - 6PM**



- Street Closures
- Local Access Only

Kelly closed to Strawberry Mansion Bridge  
 MLK closed to Montgomery Drive  
 I-95 north and south Broad St exit ramp closed  
 I-76 east and west Broad St exit ramp closed





**2018 Eagles Parade  
Traffic & Parking Impacts**

**2/8/18  
10 AM - 6 PM**

- █ Parade Route
- █ Street Closures
- █ Local Access Only



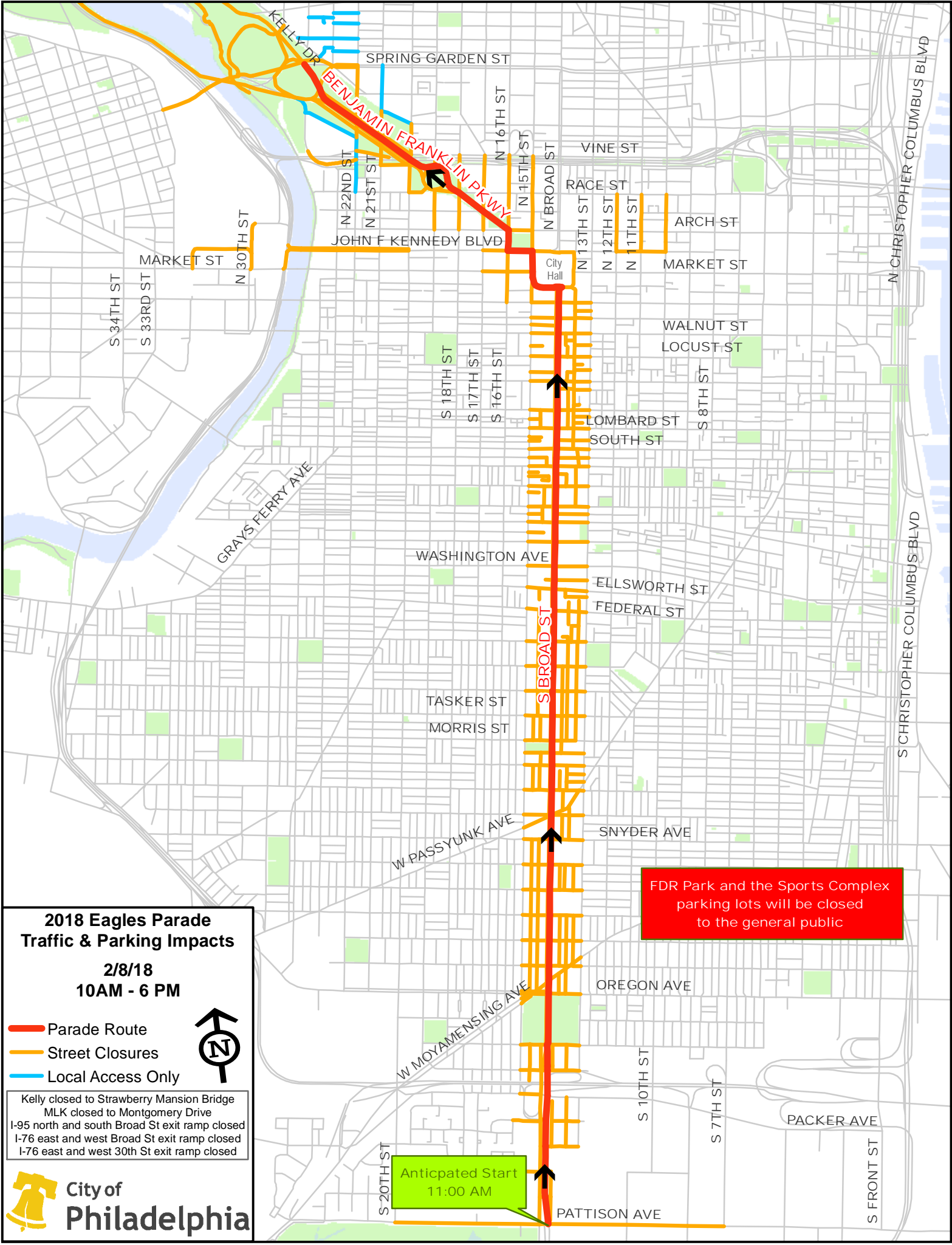
Kelly closed to Strawberry Mansion Bridge  
 MLK closed to Montgomery Drive  
 I-95 north and south Broad St exit ramp closed  
 I-76 east and west Broad St exit ramp closed



FDR Park and the Sports Complex  
parking lots will be closed  
to the general public

Anticipated Start  
11:00 AM

Map labels include: S 34TH ST, S 33RD ST, N 30TH ST, MARKET ST, GRAYS FERRY AVE, KERRY DR, SPRING GARDEN ST, BENJAMIN FRANKLIN PK-WY, N 22ND ST, N 21ST ST, JOHN F KENNEDY BLVD, N 16TH ST, N 15TH ST, N BROAD ST, VINE ST, RACE ST, ARCH ST, MARKET ST, WALNUT ST, LOCUST ST, S 18TH ST, S 17TH ST, S 16TH ST, LOMBARD ST, SOUTH ST, S 8TH ST, WASHINGTON AVE, ELLSWORTH ST, FEDERAL ST, TASKER ST, MORRIS ST, W PASSYUNK AVE, SNYDER AVE, OREGON AVE, W MOYAMENSING AVE, S 10TH ST, S 7TH ST, Packer Ave, S 20TH ST, PATTISON AVE, S FRONT ST, N CHRISTOPHER COLUMBUS BLVD, S CHRISTOPHER COLUMBUS BLVD.



**2018 Eagles Parade  
Traffic & Parking Impacts**

**2/8/18  
10AM - 6 PM**



- █ Parade Route
- █ Street Closures
- █ Local Access Only

Kelly closed to Strawberry Mansion Bridge  
 MLK closed to Montgomery Drive  
 I-95 north and south Broad St exit ramp closed  
 I-76 east and west Broad St exit ramp closed  
 I-76 east and west 30th St exit ramp closed



FDR Park and the Sports Complex  
parking lots will be closed  
to the general public

Anticipated Start  
11:00 AM

S 20TH ST

PATTISON AVE

PACKER AVE

S FRONT ST

S 10TH ST  
S 7TH ST

OREGON AVE

SNYDER AVE

W PASSYUNK AVE  
W MOYAMENING AVE

TASKER ST  
MORRIS ST

ELLSWORTH ST  
FEDERAL ST

WASHINGTON AVE

LOMBARD ST  
SOUTH ST

WALNUT ST  
LOCUST ST

ARCH ST  
MARKET ST

RACE ST  
VINE ST

JOHN F KENNEDY BLVD

MARKET ST

S 34TH ST  
S 33RD ST

N 30TH ST

N 22ND ST  
N 21ST ST

N 16TH ST  
N 15TH ST

N BROAD ST

SPRING GARDEN ST

KELLY DR

N CHRISTOPHER COLUMBUS BLVD

S CHRISTOPHER COLUMBUS BLVD

