






Active Wildfires State of Florida


June 21, 2011 8:00 a.m.

-  **50 Active Wildfires Over 100 Acres***
-  **406 Total Active Wildfires**
- 115,393 State Acres**
- 275,287 Federal Acres**
-  **Interstates**
-  **State Forests**
-  **County Lines**

*Note: Wildfire Name is followed by the Fire Origin County Code Number



DISCLAIMER: This map is the product of the Florida Division of Forestry. No warranties are provided for data therein, its use, or its interpretation.



- Impassable Bay-Osceola 12300 Acres
- Honey Prairie-Okefenokee 251170 Acres
- BAY RD POWER LINES (45) 136 Acres
- BLUE HOLE (02) 182.2 Acres
- Twelve Mile Swamp (55) 186 Acres
- ESPANOLA (18) 5045 Acres
- Doc Whitfield (23) 820 Acres
- CYPRESS CREEK (24-4) 200.5 Acres
- 54/Terrace 300 Acres
- Lake Anna(54) 250 Acres
- LAKE WIMICO (23) 670 Acres
- SANTA FE 11 (04) 5679 Acres
- Union (54) 100 Acres
- Truck Trail 4 (54) 100 Acres
- C-4-St.Vincent 1307 Acres
- CLYATT RD(38) 130 Acres
- 54/Truck Trail 1 2013 Acres
- GULLY BRANCH (19-5) 378 Acres
- BAD LAND(38) 3175 Acres
- WHITE EAGLE (18) 134.1 Acres
- LITTLE HAW CREEK (64) 407 Acres
- SWAMP(38) 1300 Acres
- 484 SOUTH #2(42) 105 Acres
- LARKSPUR (64) 336 Acres
- MAYTOWN ROAD (64) 2397 Acres
- CONTAINER (42) 130 Acres
- TRACY (35) 178 Acres
- YYZ (48) 100 Acres
- SEVEN ANGELS (05) 1338 Acres
- WHISPERING PINES (48) 3924 Acres
- WORLD (48) 340 Acres
- POWER PLANT (48) 150 Acres
- LAWN CHAIR (49) 350 Acres
- BALM SCRUB (29) ** 175 Acres
- PARISH RESERVOIR (41) 105 Acres
- SAWMILL (53) 125 Acres
- North Powerline Wetland (58) 661.6 Acres
- Oil Well Rd (08) -0390 243 Acres
- Trail 2 (50) 950 Acres
- Seabranh (43) 244 Acres
- Atlantic (43) 1047.2 Acres
- Sikorsky (50) 590 Acres
- Camp G (50) 545 Acres
- Trail 11 (50) 180 Acres
- Trail 3 (50) 6528 Acres
- Camp East (50) 234 Acres
- Oil Pad Complex-Big Cypress 10510 Acres
- 8 TH Street (50) 150 Acres
- Prairie (13) 68295 Acres